











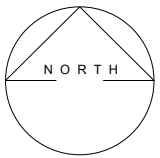


LEGEND

- | | | |
|--|---|---|
|  existing Railway Lines and Stations |  existing population centres - 'chimney pots' |  planned & potential future developments (within Arun) |
|  existing A27 Trunk Road & roundabout |  existing commercial / horticultural developments |  proposed new Primary Roads |
|  existing A259 coastal road |  South Downs National Park (SDNP) boundary |  potential new Secondary Link Roads |
|  existing network of minor link roads |  Local Plan 'Gaps' + Biodiversity Opportunity Areas (within Arun) |  District Boundary between Chichester and Arun |



DRAWING No: 5 - New Purple Route + Additional A276 Trunk Road - Proposed Context Plan

scale - 1 : 50,000

john@jw-architecture.com

www.johnwheatleyarchitecture.com